

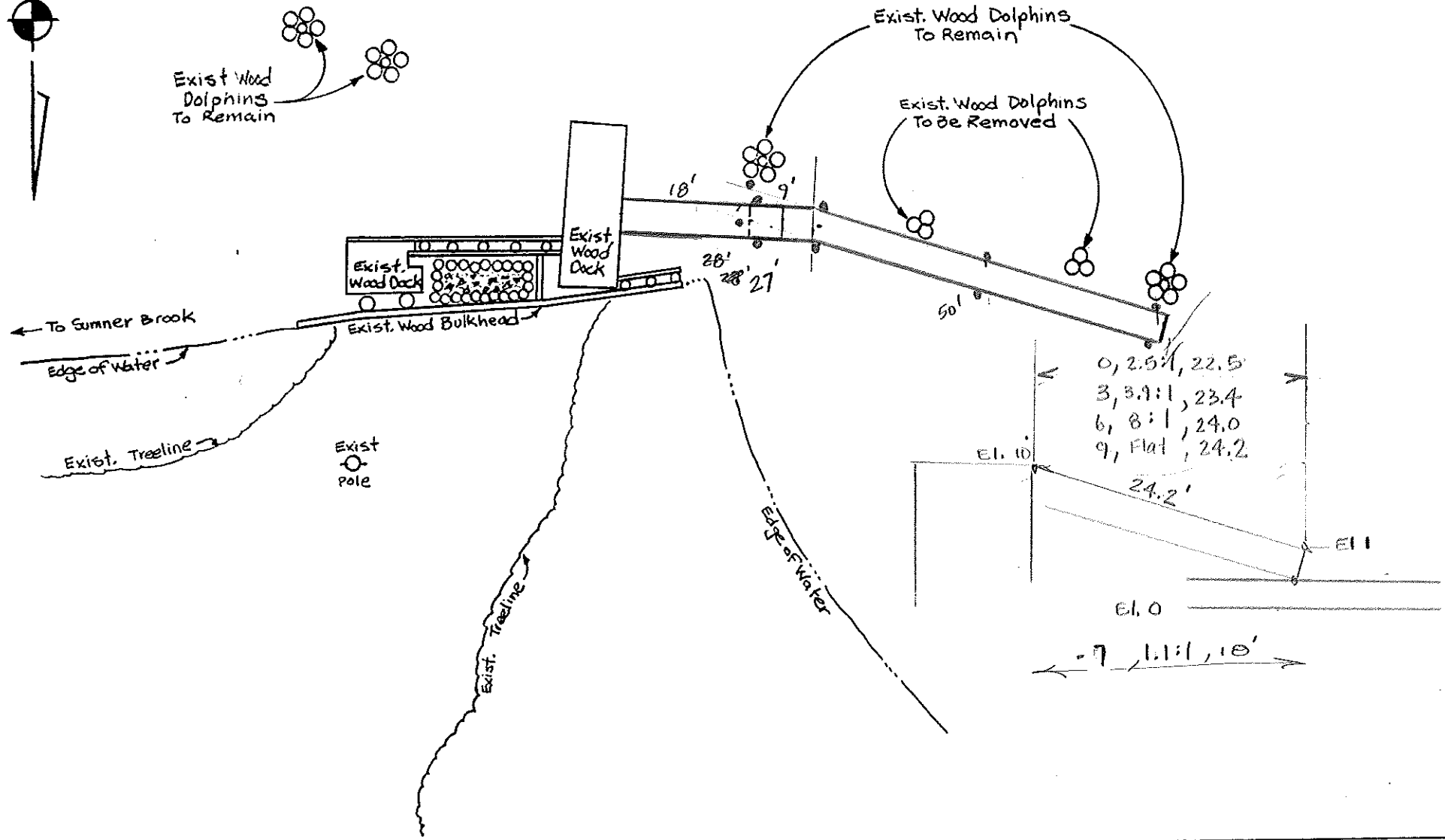


22-141 50 SHEETS
 22-142 100 SHEETS
 22-144 200 SHEETS



CONNECTICUT RIVER

DOWNSTREAM →

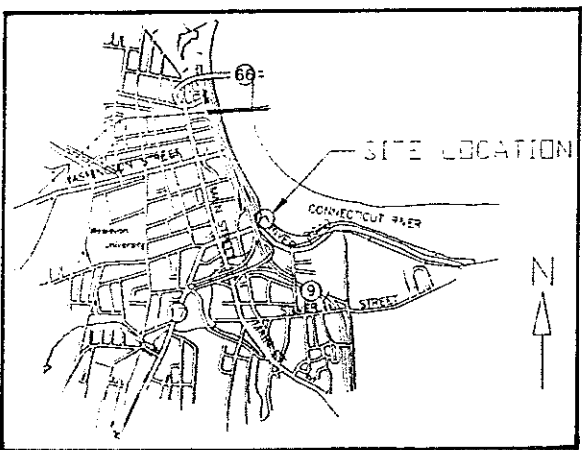
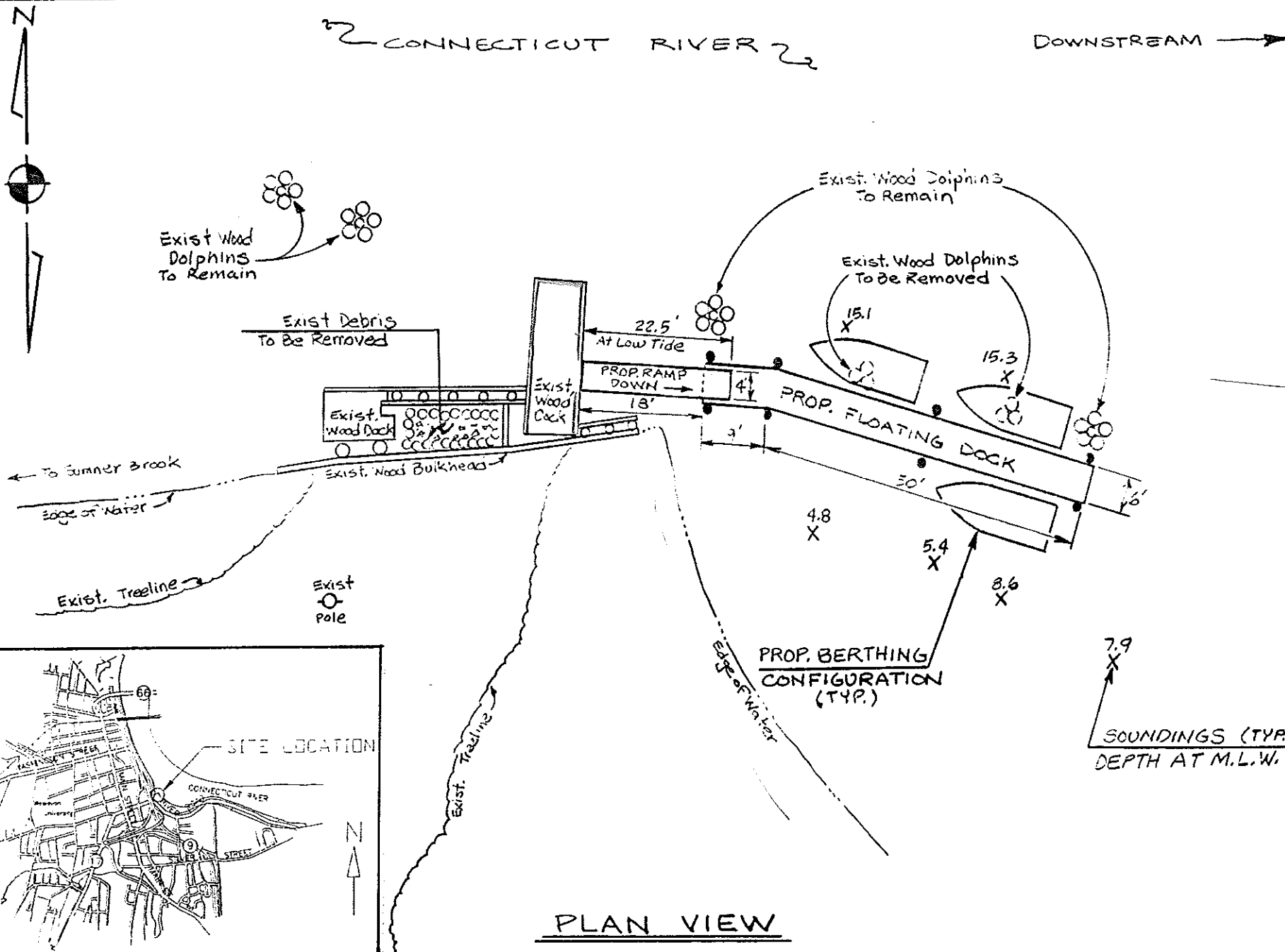


CITY OF MIDDLETOWN
 FIRE DEPARTMENT

PROPOSED DOCK
 CONNECTICUT RIVER

DATE: JULY, 1998
 SCALE: 1"=20'

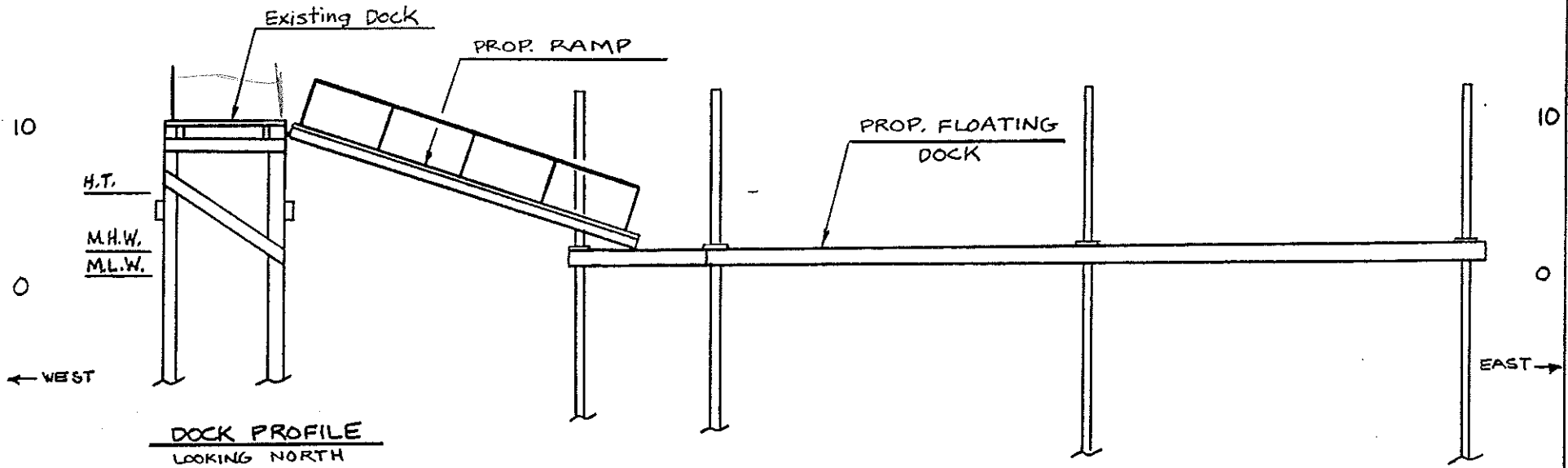
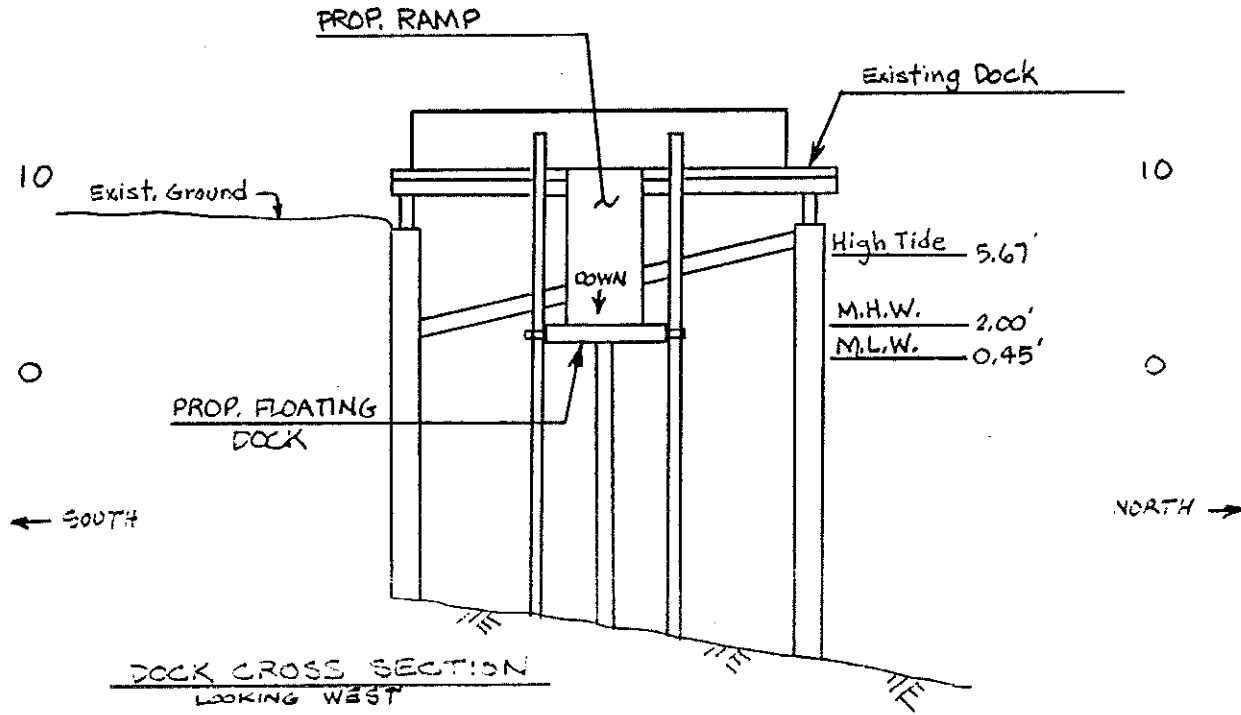
RJD



LOCATION MAP



22-141 50 SHEETS
22-142 100 SHEETS
22-144 200 SHEETS



CITY OF MIDDLE TOWN
FIRE DEPARTMENT
PROPOSED DOCK
CONNECTICUT RIVER
DATE: JULY, 1998
SCALE: 1"=10'

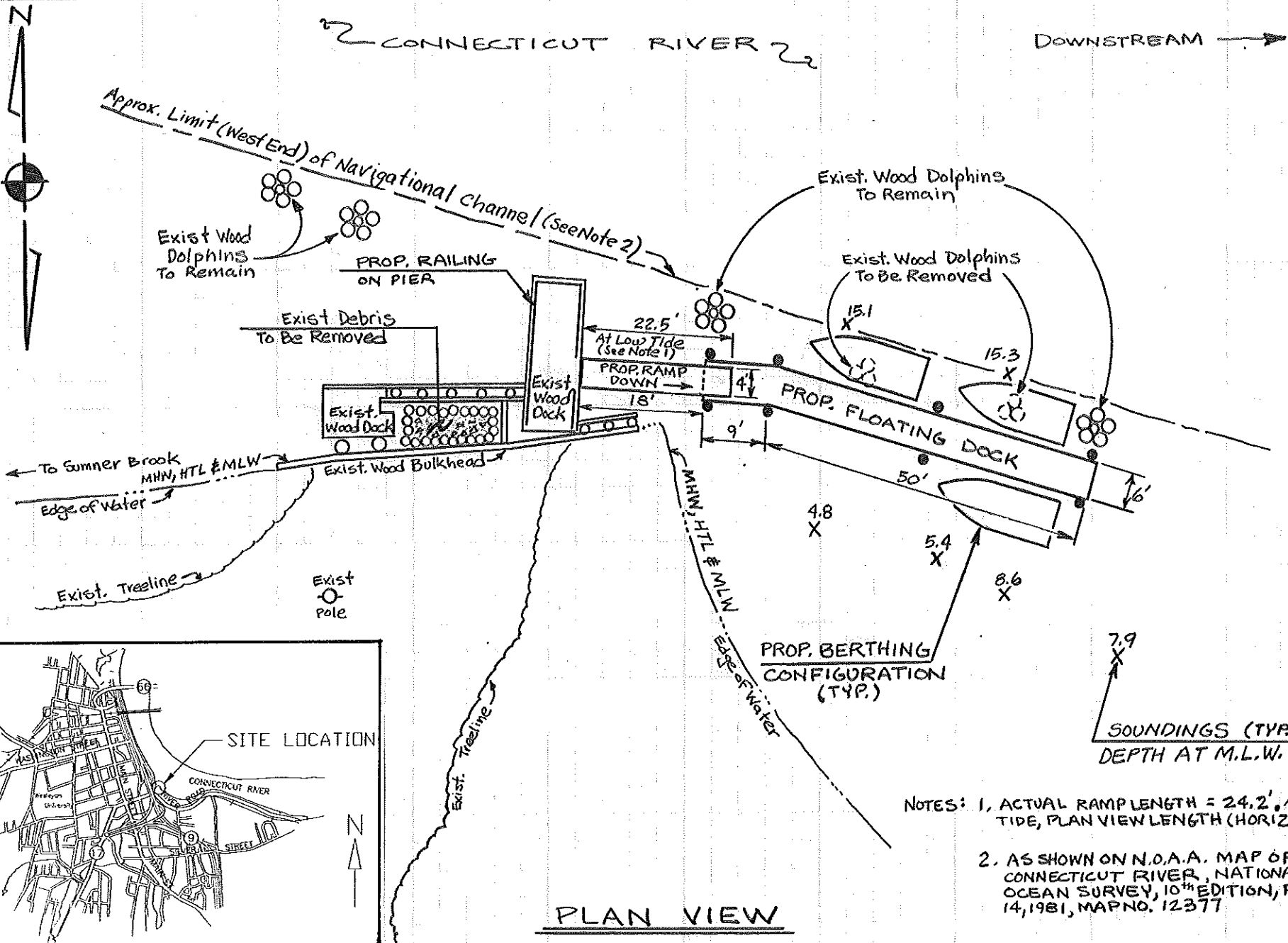


22-141 50 SHEETS
 22-142 100 SHEETS
 22-144 200 SHEETS

CITY OF MIDDLETOWN
 FIRE DEPARTMENT

PROPOSED DOCK
 CONNECTICUT RIVER

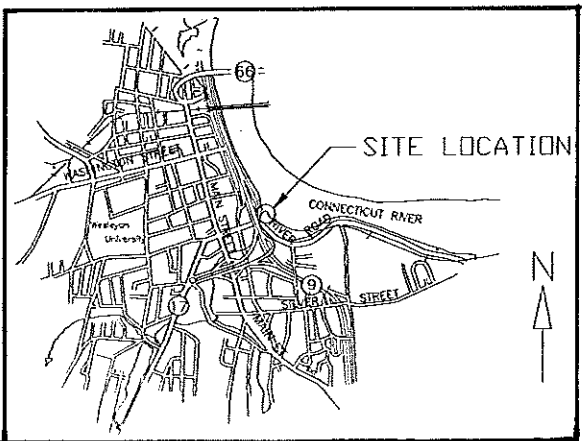
DATE: JULY, 1998, REV. 4/99
 SCALE: 1"=20'
 RJD



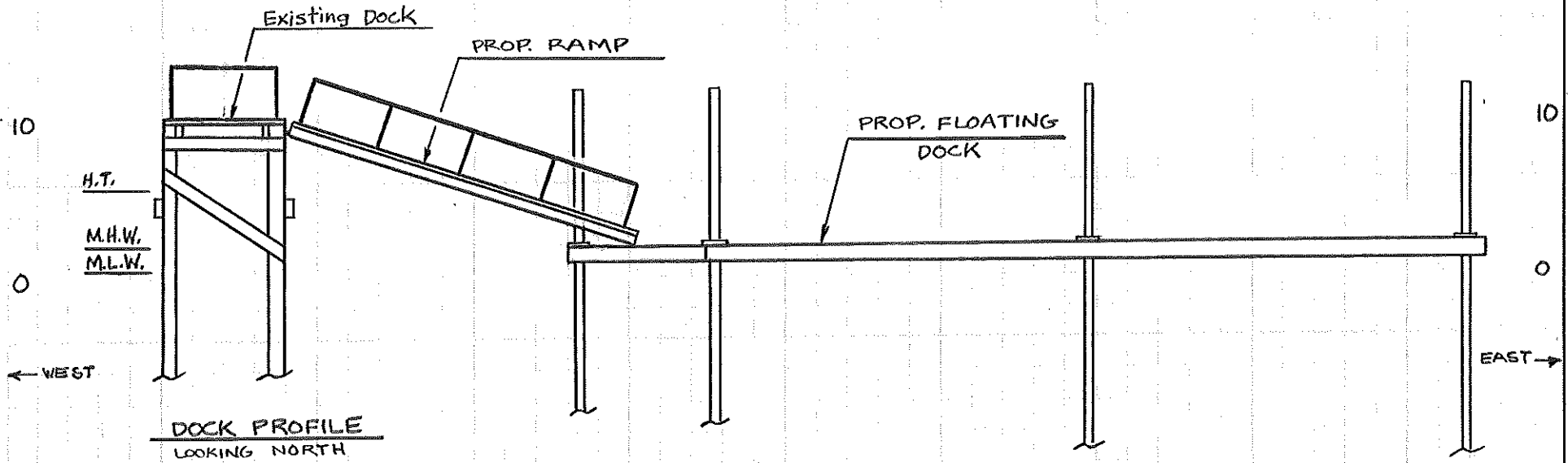
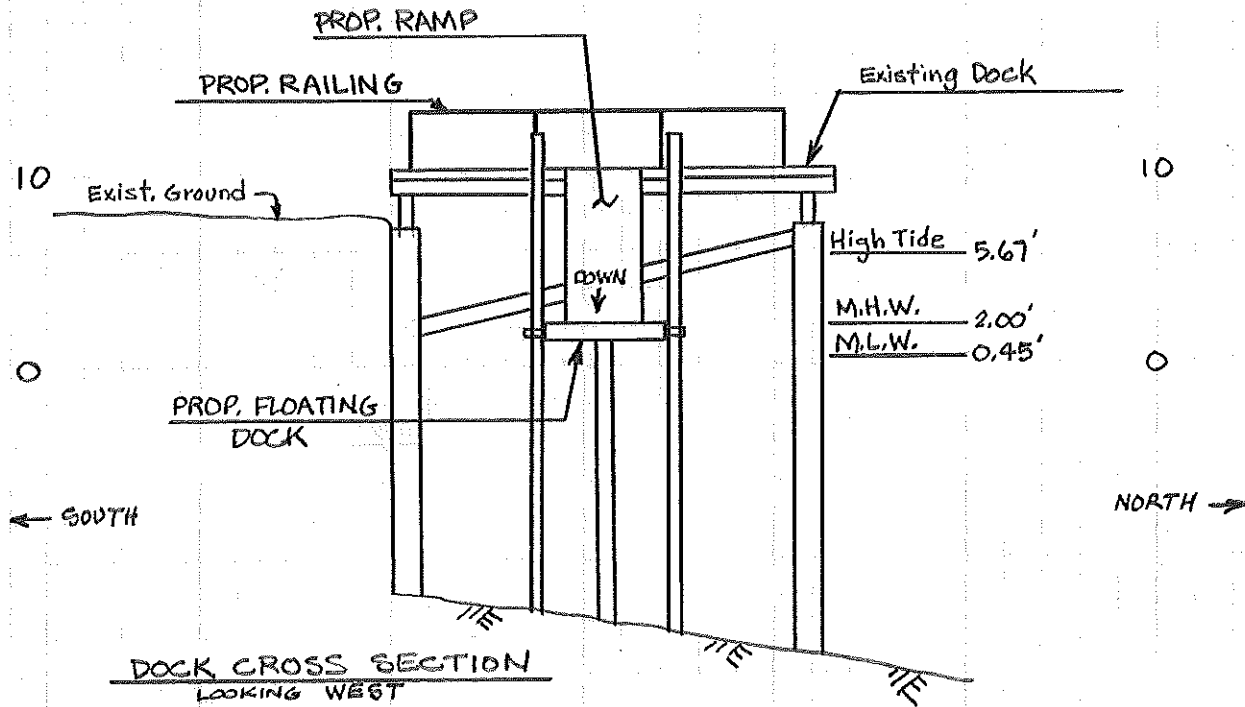
PLAN VIEW

NOTES: 1. ACTUAL RAMP LENGTH = 24.2'. AT LOW TIDE, PLAN VIEW LENGTH (HORIZ.) = 22.5'

2. AS SHOWN ON N.O.A.A. MAP OF CONNECTICUT RIVER, NATIONAL OCEAN SURVEY, 10TH EDITION, FEB 14, 1981, MAP NO. 12377



LOCATION MAP



CITY OF MIDDLETOWN
 FIRE DEPARTMENT
 PROPOSED DOCK
 CONNECTICUT RIVER
 DATE: JULY, 1998, REV. 4/99
 SCALE: 1"=10'